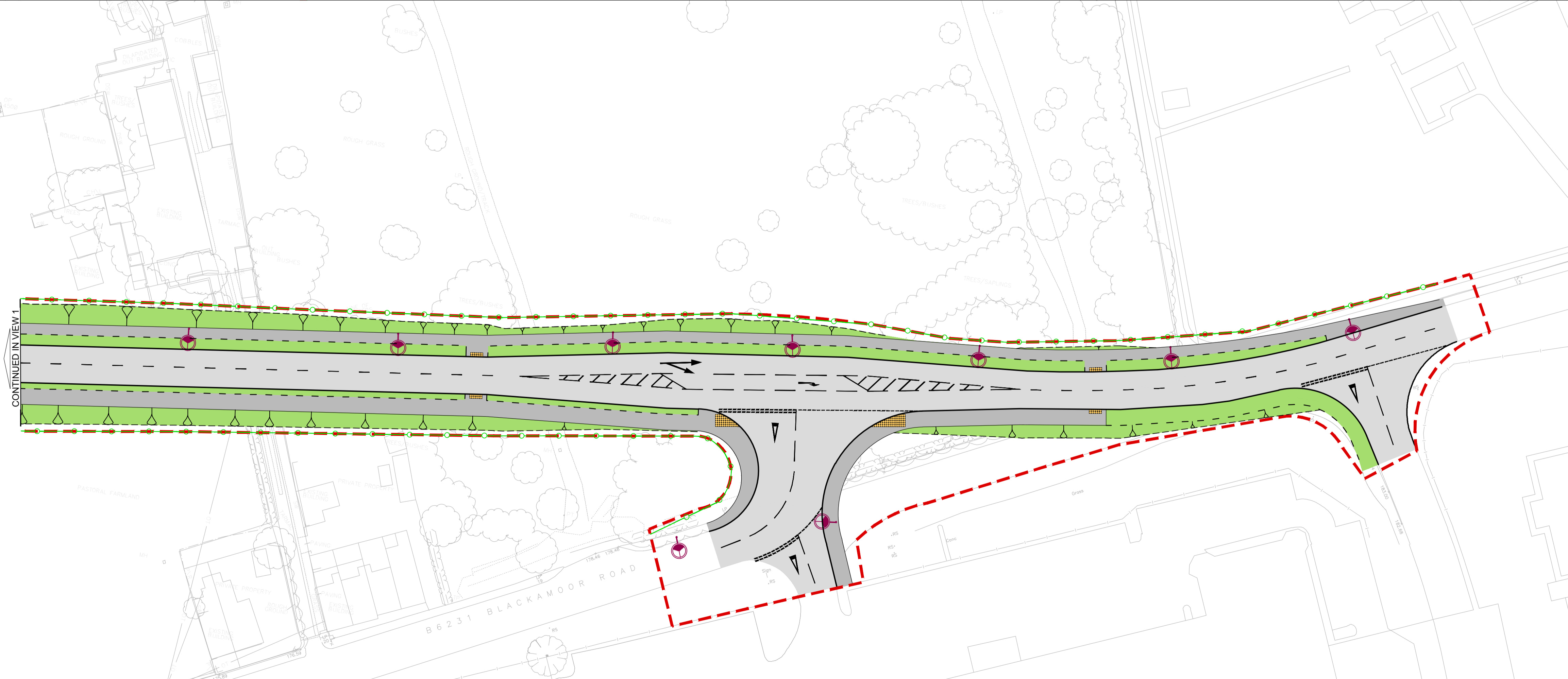
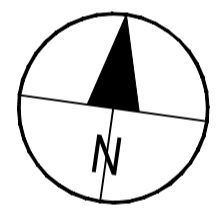
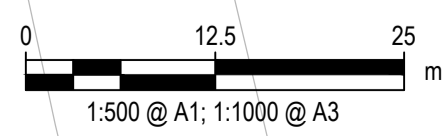


VIEW 1
SCALE 1:500



VIEW 2
SCALE 1:500



NOTES:

1. THIS DRAWING IS TO BE READ IN CONJUNCTION WITH ALL OTHER RELEVANT DRAWINGS, ANY DISCREPANCIES, ERRORS OR OMISSIONS TO BE BROUGHT TO THE ATTENTION OF CAPITA.
2. ALL DIMENSIONS TO BE CHECKED BEFORE COMMENCEMENT OF WORK ON SITE.
3. ALL DIMENSIONS IN METRES UNLESS OTHERWISE STATED.
4. ALL WORKS TO BE IN ACCORDANCE WITH THE SPECIFICATION FOR HIGHWAYS WORKS (SHW).
5. THIS DRAWING IS FOR GENERAL OUTLINE ILLUSTRATIVE PURPOSES ONLY AND SHALL NOT BE USED FOR CONSTRUCTION PURPOSES.

KEY:

- RED LINE BOUNDARY
- CARRIAGEWAY
- FOOTWAY
- TRAFFIC ISLAND
- SOFT VERGE/ LANDSCAPING
- POST AND 4 RAIL FENCE
- RETAINING WALL
- FIELD GATE
- LIGHTING COLUMN
- TRAFFIC SIGNAL
- CROSSING PUSH BUTTON
- SIGN
- BOLLARD

| Rev | Drawn | Checked | App'd | Description | Date |
|-----|-------|---------|-------|------------------------|----------|
| P01 | MMV | DJL | APN | ISSUED FOR INFORMATION | 7-Oct-19 |

Purpose of Issue
ISSUED FOR INFORMATION

Classification
COMMERCIAL IN CONFIDENCE

Client
**BLACKBURN WITH DARWEN B.C
TOWN HALL
BLACKBURN, BB1 7DY**

Project
**GROWTH DEAL 3
SOUTH EAST BLACKBURN
BLACKAMoor ROAD**

Drawing
**GENERAL ARRANGEMENT
SHEET 2 OF 2**

| Scale @ A1 | Drawn | Checked | Approved |
|------------|-------|---------|----------|
| 1:500 | MMV | DJL | APN |

| Project No. | Date |
|-------------|-----------|
| CS097547 | 07-OCT-19 |

| Drawing Identifier | Revision |
|-------------------------------|----------|
| CS097547-CAP-HGN-01-DR-C-0102 | P01 |

CAPITA
Real Estate & Infrastructure
CastleWay House, 17 Preston New Road, Blackburn, BB2 1AU
01254 273000
www.capitaproperty.co.uk
Capita Property and Infrastructure Ltd.