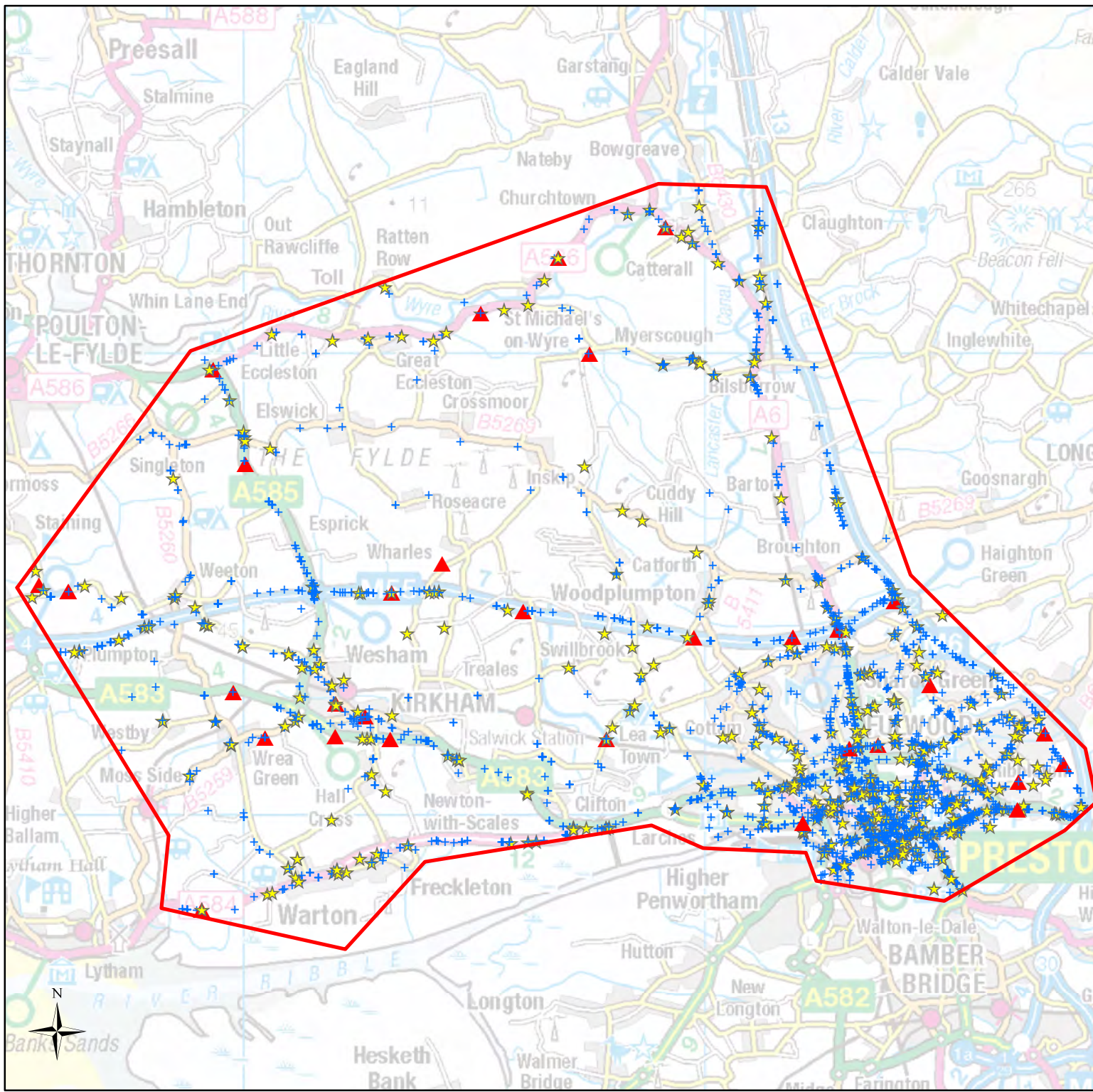


Appendix G. Personal Injury Accidents plots



Legend

COBA-LT Area of Study

Casualties between 2010 and 2014 by severity

- ▲ Fatal
- ★ Serious
- + Slight

0	Apr 16		AR	SM	SM	
Rev	Date	Purpose of revision	Drawn	Check	Review	Appr.

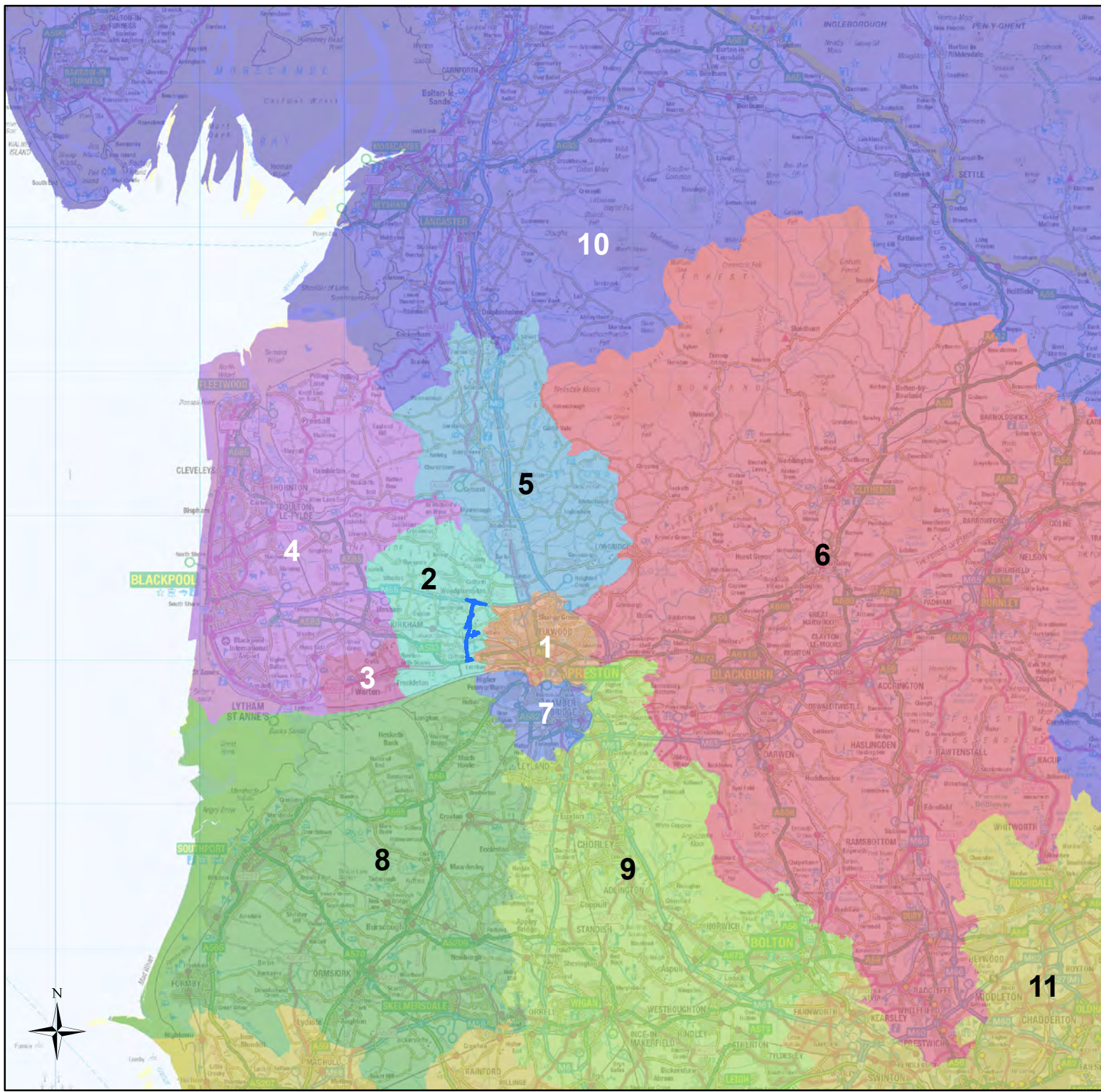
1 City Walk, Leeds, West Yorkshire, LS11 9DX
Tel: +44 (0)113 242 6771 Fax: +44 (0)113 1389
www.jacobs.com

Client	
Project	Preston Western Distributor OBC
Drawing Title	Economic Appraisal Report Appendix G. Personal Injury Accidents Plots
Contains public sector information licensed under the Open Government Licence v2.0 Contains Ordnance Survey data © Crown copyright and database right 2014	
Drawing Status	DRAFT
Scale	NOT TO SCALE
Jacobs No.	B2237517
Client No.	
Drawing Number	B2237517-686/03-APPENDIX_G
Rev	0

This drawing is not to be used in whole or part other than for the intended purpose and project as defined on this drawing. Refer to the contract for full terms and conditions

Appendix H. Sector to Sector Analysis of TUBA Benefits

Table	Core Scenario Forecast
Figure 1	Sector Map
Table 1	Sector-to-Sector Benefits: Total Benefits
Table 2	Sector-to-Sector Benefits: AM Benefits
Table 3	Sector-to-Sector Benefits: IP Benefits
Table 4	Sector-to-Sector Benefits: PM Benefits
Table 5	Sector-to-Sector Benefits: Business Purpose Benefits
Table 6	Sector-to-Sector Benefits: Commuting Purpose Benefits
Table 7	Sector-to-Sector Benefits: Other Purpose Benefits
Table 8	Sector-to-Sector Benefits: Time Benefits
Table 9	Sector-to-Sector Benefits: Fuel VOC Benefits
Table 10	Sector-to-Sector Benefits: Non-Fuel VOC Benefits



Legend

— PWD Scheme

Sectors

- 01. Preston
- 02. PWD Rural area
- 03. Warton
- 04. Blackpool-Coast
- 05. North Lancashire
- 06. East Lancashire
- 07. South Ribble
- 08. South-West Lancashire
- 09. South-East Lancashire/Bolton
- 10. GB north
- 11. GB south

0	Apr 16		AR	SM	SM	
Rev	Date	Purpose of revision	Drawn	Check	Review	Appr.

JACOBS[®]
 1 City Walk, Leeds, West Yorkshire, LS11 9DX
 Tel: +44 (0)113 242 6771 Fax: +44 (0)113 1389
 www.jacobs.com

Client **Lancashire County Council**

Project **Preston Western Distributor OBC**

Drawing Title **Economic Appraisal Report
 Appendix D. Sector to Sector Analysis of TUBA Benefits
 Figure 1: Sector Map**

Contains public sector information licensed under the Open Government Licence v2.0
 Contains Ordnance Survey data
 © Crown copyright and database right 2014

Drawing Status **DRAFT**

Scale **NOT TO SCALE** **DO NOT SCALE**

Jacobs No. **B2237517**

Client No.

Drawing Number **B2237517-686/03-APPENDIX_D_FIGURE1** Rev **0**

This drawing is not to be used in whole or part other than for the intended purpose and project as defined on this drawing. Refer to the contract for full terms and conditions

Sector-to-sector Analysis - Total Benefits

Sum of Total	Destination											
Origin	01. Preston	02. PWD Rural area	03. Warton	04. Blackpool-Coast	05. North Lancashire	06. East Lancashire	07. South Ribble	08. South-West Lancashire	09. South-East Lancashire/Bolton	10. GB north	11. GB south	Grand Total
01. Preston	29,755,664	2,745,075	1,218,276	25,071,258	8,154,045	8,495,600	3,406,655	1,342,333	5,894,338	1,753,575	4,934,046	92,770,865
02. PWD Rural area	3,156,213	-43,064	1,052,442	8,455,003	2,219,961	3,096,263	910,064	265,312	3,270,912	1,035,790	7,093,014	30,511,910
03. Warton	1,499,987	1,517,311	-58,551	3,791,171	3,872,136	7,058,550	39,349	-145,870	5,238,802	2,356,854	7,424,115	32,593,854
04. Blackpool-Coast	18,767,460	9,963,460	2,726,852	11,402,181	-163,596	-2,128,435	4,079,014	4,649,045	-1,916,756	-661,050	-6,221,556	40,496,619
05. North Lancashire	7,123,249	1,822,103	2,164,847	-202,559	459,791	-157,751	129,830	197,355	-420,404	16,822	-531,816	10,601,467
06. East Lancashire	5,349,376	3,878,638	6,075,457	-2,596,685	265,127	65,473	681,458	1,049,249	734,852	-833,250	836,175	15,505,870
07. South Ribble	3,233,184	757,548	-322,683	6,181,742	622,102	1,351,786	1,276,225	570,529	3,353,775	350,656	1,549,595	18,924,459
08. South-West Lancashire	764,079	81,129	-119,843	7,249,446	424,410	646,523	250,171	-185,046	1,456,124	296,014	367,696	11,230,703
09. South-East Lancashire/Bolton	3,837,849	3,126,086	4,051,235	-2,525,916	-133,223	-33,702	1,793,475	1,301,276	3,407,340	-1,365,941	802,311	14,260,790
10. GB north	1,625,554	1,060,855	2,054,105	-1,140,923	46,843	-354,102	140,719	408,296	-538,571	11,696	-452,760	2,861,712
11. GB south	2,974,923	4,715,113	5,030,707	-10,737,622	96,453	399,628	646,696	174,390	326,391	-1,463,602	45,721	2,208,798
Grand Total	78,087,538	29,624,254	23,872,844	44,947,096	15,864,049	18,439,833	13,353,656	9,626,869	20,806,803	1,497,564	15,846,541	271,967,047

Key

	>£10m
	£2m to £10m
	-£2m to £2m
	-£10m to -£2m
	<-£10m

Sector-to-sector Analysis - AM Benefits

Sum of Total	Destination											
Origin	01. Preston	02. PWD Rural area	03. Warton	04. Blackpool-Coast	05. North Lancashire	06. East Lancashire	07. South Ribble	08. South-West Lancashire	09. South-East Lancashire/Bolton	10. GB north	11. GB south	Grand Total
01. Preston	10,405,492	526,124	553,277	7,042,911	1,983,656	2,784,699	655,863	397,214	1,449,815	436,174	1,160,419	27,395,644
02. PWD Rural area	1,748,732	-44,883	407,874	3,406,415	864,400	1,362,715	295,736	136,798	842,096	420,689	2,079,850	11,520,422
03. Warton	512,538	348,091	-4,391	771,230	1,068,577	1,845,779	10,363	-31,494	877,462	633,588	1,316,410	7,348,153
04. Blackpool-Coast	7,135,776	2,716,570	1,467,456	5,130,403	-114,796	-1,156,065	799,469	1,461,101	-723,376	-316,299	-2,226,545	14,173,694
05. North Lancashire	3,106,786	513,160	961,923	48,478	236,839	-51,840	49,993	35,770	-156,075	7,630	-210,535	4,542,129
06. East Lancashire	1,689,806	1,059,736	1,480,744	-1,309,638	-46,436	-91,815	152,887	175,493	-64,747	-629,876	30,470	2,446,624
07. South Ribble	1,810,923	308,391	-311,359	2,957,429	271,558	545,701	540,580	185,610	1,174,047	96,738	396,346	7,975,964
08. South-West Lancashire	488,701	-8,948	-139,764	2,319,229	175,390	273,164	112,702	-39,336	755,632	127,969	150,875	4,215,614
09. South-East Lancashire/Bolton	1,585,112	1,093,074	1,859,874	-661,061	45,034	-131,822	498,516	304,594	842,249	-540,849	102,238	4,996,959
10. GB north	515,307	262,104	644,031	-259,432	18,261	-134,139	25,110	66,469	-225,916	2,131	-205,178	708,748
11. GB south	994,405	1,166,813	1,465,572	-3,484,012	261,067	63,630	157,301	62,248	212,757	-380,774	6,066	525,073
Grand Total	29,993,578	7,940,232	8,385,237	15,961,952	4,763,550	5,310,007	3,298,520	2,754,467	4,983,944	-142,879	2,600,416	85,849,024

Key

	>£5m
	£1.5m to £5m
	-£1.5m to £1.5m
	-£5m to -£1.5m
	<-£5m

Sector-to-sector Analysis - IP Benefits

Sum of Total	Destination											
Origin	01. Preston	02. PWD Rural area	03. Warton	04. Blackpool-Coast	05. North Lancashire	06. East Lancashire	07. South Ribble	08. South-West Lancashire	09. South-East Lancashire/Bolton	10. GB north	11. GB south	Grand Total
01. Preston	9,491,602	1,119,432	402,740	9,208,088	3,484,300	3,607,760	777,216	288,838	2,024,001	766,402	1,809,095	32,979,474
02. PWD Rural area	936,806	23,272	428,082	2,750,929	796,033	1,157,324	314,807	46,086	1,257,710	397,273	3,486,632	11,594,954
03. Warton	404,699	665,797	-10,513	1,163,123	1,290,724	2,351,718	18,654	-34,282	1,972,290	907,456	3,270,694	12,000,360
04. Blackpool-Coast	5,281,373	3,434,880	463,727	3,337,433	-23,658	-484,597	2,026,372	2,253,776	-466,643	-238,781	-1,986,316	13,597,566
05. North Lancashire	2,253,342	642,329	852,884	-131,355	65,521	-27,793	73,055	87,689	-103,387	763	-159,404	3,553,644
06. East Lancashire	1,474,819	1,607,755	2,770,854	-672,722	-27,634	51,646	200,290	406,865	112,908	-359,334	267,053	5,832,500
07. South Ribble	795,955	123,634	-53,901	2,158,019	204,977	488,239	354,826	231,706	1,252,193	181,080	751,326	6,488,054
08. South-West Lancashire	182,094	29,906	16,572	2,959,723	189,617	271,208	85,087	-47,153	480,761	185,086	158,147	4,511,048
09. South-East Lancashire/Bolton	1,057,440	1,199,334	1,281,612	-792,915	-10,552	177,155	589,491	445,738	1,462,719	-324,641	462,994	5,548,375
10. GB north	540,849	444,478	834,647	-474,187	14,835	-108,186	37,464	188,342	-204,544	3,281	-42,723	1,234,256
11. GB south	770,854	1,743,731	2,043,155	-2,845,499	73,436	161,192	176,995	83,233	63,317	-362,236	13,212	1,921,390
Grand Total	23,189,833	11,034,548	9,029,859	16,660,637	6,057,599	7,645,666	4,654,257	3,950,838	7,851,325	1,156,349	8,030,710	99,261,621

Key

	>£5m
	£1.5m to £5m
	-£1.5m to £1.5m
	-£5m to -£1.5m
	<-£5m

Sector-to-sector Analysis - PM Benefits

Sum of Total	Destination											
Origin	01. Preston	02. PWD Rural area	03. Warton	04. Blackpool-Coast	05. North Lancashire	06. East Lancashire	07. South Ribble	08. South-West Lancashire	09. South-East Lancashire/Bolton	10. GB north	11. GB south	Grand Total
01. Preston	9,858,570	1,099,519	262,259	8,820,259	2,686,089	2,103,141	1,973,576	656,281	2,420,522	550,999	1,964,532	32,395,747
02. PWD Rural area	470,675	-21,453	216,486	2,297,659	559,528	576,224	299,521	82,428	1,171,106	217,828	1,526,532	7,396,534
03. Warton	582,750	503,423	-43,647	1,856,818	1,512,835	2,861,053	10,332	-80,094	2,389,050	815,810	2,837,011	13,245,341
04. Blackpool-Coast	6,350,311	3,812,010	795,669	2,934,345	-25,142	-487,773	1,253,173	934,168	-726,737	-105,970	-2,008,695	12,725,359
05. North Lancashire	1,763,121	666,614	350,040	-119,682	157,431	-78,118	6,782	73,896	-160,942	8,429	-161,877	2,505,694
06. East Lancashire	2,184,751	1,211,147	1,823,859	-614,325	339,197	105,642	328,281	466,891	686,691	155,960	538,652	7,226,746
07. South Ribble	626,306	325,523	42,577	1,066,294	145,567	317,846	380,819	153,213	927,535	72,838	401,923	4,460,441
08. South-West Lancashire	93,284	60,171	3,349	1,970,494	59,403	102,151	52,382	-98,557	219,731	-17,041	58,674	2,504,041
09. South-East Lancashire/Bolton	1,195,297	833,678	909,749	-1,071,940	-167,705	-79,035	705,468	550,944	1,102,372	-500,451	237,079	3,715,456
10. GB north	569,398	354,273	575,427	-407,304	13,747	-111,777	78,145	153,485	-108,111	6,284	-204,859	918,708
11. GB south	1,209,664	1,804,569	1,521,980	-4,408,111	-238,050	174,806	312,400	28,909	50,317	-720,592	26,443	-237,665
Grand Total	24,904,127	10,649,474	6,457,748	12,324,507	5,042,900	5,484,160	5,400,879	2,921,564	7,971,534	484,094	5,215,415	86,856,402

Key

	>£5m
	£1.5m to £5m
	-£1.5m to £1.5m
	-£5m to -£1.5m
	<-£5m

Sector-to-sector Analysis - Business Benefits

Sum of Total	Destination											Grand Total
Origin	01. Preston	02. PWD Rural area	03. Warton	04. Blackpool-Coast	05. North Lancashire	06. East Lancashire	07. South Ribble	08. South-West Lancashire	09. South-East Lancashire/Bolton	10. GB north	11. GB south	Grand Total
01. Preston	6,440,335	776,246	172,408	7,074,104	2,979,395	3,419,346	909,461	158,877	2,111,748	998,134	2,542,001	27,582,055
02. PWD Rural area	728,716	3,491	191,525	2,014,966	520,563	837,464	453,897	115,997	1,324,921	770,984	4,717,057	11,679,581
03. Warton	447,777	205,618	-9,273	1,127,409	1,147,168	2,588,108	4,137	-36,149	2,096,584	1,754,180	4,391,001	13,716,560
04. Blackpool-Coast	3,658,793	1,981,505	775,014	3,057,484	-79,251	-905,758	1,672,050	2,472,385	-945,557	-611,284	-4,683,354	6,392,027
05. North Lancashire	2,097,164	730,986	1,148,494	-171,146	107,876	-74,885	47,827	62,062	-209,035	-6,068	-476,425	3,256,850
06. East Lancashire	1,936,137	1,346,455	3,140,112	-1,207,055	67,475	27,846	188,646	421,393	295,032	-601,433	489,575	6,104,183
07. South Ribble	882,703	93,741	-24,584	1,975,340	227,099	442,844	317,806	175,047	961,297	134,485	505,517	5,691,295
08. South-West Lancashire	181,476	15,344	-8,337	3,181,115	188,503	327,278	111,298	-38,770	488,575	136,239	60,097	4,642,818
09. South-East Lancashire/Bolton	1,403,381	1,327,906	842,218	-1,001,925	-27,060	109,373	586,772	478,386	1,019,653	-895,823	474,445	4,317,326
10. GB north	1,155,752	816,121	1,509,650	-979,100	30,809	-231,037	78,764	325,318	-443,384	-1,210	-452,291	1,809,392
11. GB south	1,652,491	2,839,439	2,781,432	-8,007,434	-42,307	190,342	284,143	69,058	284,657	-1,220,271	-51,338	-1,219,788
Grand Total	20,584,725	10,136,852	10,518,659	7,063,758	5,120,270	6,730,921	4,654,801	4,203,604	6,984,491	457,933	7,516,285	83,972,299

Key

	>£4m
	£0.5m to £4m
	-£0.5m to £0.5m
	-£4m to £-0.5m
	<-£4m

Sector-to-sector Analysis - Commuting Benefits

Sum of Total	Destination											
Origin	01. Preston	02. PWD Rural area	03. Warton	04. Blackpool-Coast	05. North Lancashire	06. East Lancashire	07. South Ribble	08. South-West Lancashire	09. South-East Lancashire/Bolton	10. GB north	11. GB south	Grand Total
01. Preston	9,093,105	600,829	741,006	9,040,496	2,356,966	2,381,021	1,263,660	477,093	1,905,862	147,438	1,250,804	29,258,280
02. PWD Rural area	1,200,522	-22,739	422,305	3,356,032	785,283	1,045,701	294,352	49,198	1,267,534	105,425	1,268,606	9,772,219
03. Warton	726,625	512,206	-14,214	1,489,780	1,262,286	3,062,420	-6,853	-74,356	2,148,766	214,095	1,477,242	10,797,997
04. Blackpool-Coast	8,929,811	3,553,109	1,278,311	4,370,106	-54,707	-908,009	977,433	1,016,007	-711,462	-32,888	-710,514	17,707,197
05. North Lancashire	2,470,606	583,250	682,018	-47,545	212,118	-71,900	43,021	61,501	-154,907	2,945	-46,785	3,734,322
06. East Lancashire	1,456,555	1,171,994	1,636,437	-1,015,895	75,842	-10,137	288,044	278,248	284,552	-124,667	152,148	4,193,121
07. South Ribble	1,256,824	409,684	-275,148	1,895,069	209,258	460,810	317,524	123,865	1,062,064	44,952	299,490	5,804,392
08. South-West Lancashire	343,058	15,784	-83,826	1,714,370	114,558	180,226	77,726	-75,472	481,988	31,105	136,547	2,936,064
09. South-East Lancashire/Bolton	1,222,050	879,170	2,491,769	-925,251	-37,587	-103,937	461,726	385,449	883,825	-139,139	130,518	5,248,593
10. GB north	155,376	80,603	194,736	-77,344	6,893	-49,120	26,154	23,667	-43,500	1,973	-10,404	309,034
11. GB south	755,039	1,226,404	1,375,071	-1,131,860	170,485	143,591	211,026	62,272	42,801	-28,646	68,355	2,894,538
Grand Total	27,609,571	9,010,294	8,448,465	18,667,958	5,101,395	6,130,666	3,953,813	2,327,472	7,167,523	222,593	4,016,007	92,655,757

Key

	>£4m
	£0.5m to £4m
	-£0.5m to £0.5m
	-£4m to -£0.5m
	<-£4m

Sector-to-sector Analysis - Other Benefits

Sum of Total	Destination											
Origin	01. Preston	02. PWD Rural area	03. Warton	04. Blackpool-Coast	05. North Lancashire	06. East Lancashire	07. South Ribble	08. South-West Lancashire	09. South-East Lancashire/Bolton	10. GB north	11. GB south	Grand Total
01. Preston	14,222,224	1,368,000	304,862	8,956,658	2,817,684	2,695,233	1,233,534	706,363	1,876,728	608,003	1,141,241	35,930,530
02. PWD Rural area	1,226,975	-23,816	438,612	3,084,005	914,115	1,213,098	161,815	100,117	678,457	159,381	1,107,351	9,060,110
03. Warton	325,585	799,487	-35,064	1,173,982	1,462,682	1,408,022	42,065	-35,365	993,452	388,579	1,555,872	8,079,297
04. Blackpool-Coast	6,178,856	4,428,846	673,527	3,974,591	-29,638	-314,668	1,429,531	1,160,653	-259,737	-16,878	-827,688	16,397,395
05. North Lancashire	2,555,479	507,867	334,335	16,132	139,797	-10,966	38,982	73,792	-56,462	19,945	-8,606	3,610,295
06. East Lancashire	1,956,684	1,360,189	1,298,908	-373,735	121,810	47,764	204,768	349,608	155,268	-107,150	194,452	5,208,566
07. South Ribble	1,093,657	254,123	-22,951	2,311,333	185,745	448,132	640,895	271,617	1,330,414	171,219	744,588	7,428,772
08. South-West Lancashire	239,545	50,001	-27,680	2,353,961	121,349	139,019	61,147	-70,804	485,561	128,670	171,052	3,651,821
09. South-East Lancashire/Bolton	1,212,418	919,010	717,248	-598,740	-68,576	-39,138	744,977	437,441	1,503,862	-330,979	197,348	4,694,871
10. GB north	314,426	164,131	349,719	-84,479	9,141	-73,945	35,801	59,311	-51,687	10,933	9,935	743,286
11. GB south	567,393	649,270	874,204	-1,598,328	-31,725	65,695	151,527	43,060	-1,067	-214,685	28,704	534,048
Grand Total	29,893,242	10,477,108	4,905,720	19,215,380	5,642,384	5,578,246	4,745,042	3,095,793	6,654,789	817,038	4,314,249	95,338,991

Key

	>£4m
	£0.5m to £4m
	-£0.5m to £0.5m
	-£4m to -£0.5m
	<-£4m

Sector-to-sector Analysis - Time Benefits

Sum of Time benefit	Destination																
Origin	01. Preston	02. PWD Rural area	03. Warton	04. Blackpool-Coast	05. North Lancashire	06. East Lancashire	07. South Ribble	08. South-West Lancashire	09. South-East Lancashire/Bolton	10. GB north	11. GB south	Grand Total					
01. Preston	29,191,258	2,971,733	1,409,344	26,948,103	8,381,575	9,012,397	3,246,287	1,323,654	6,072,896	1,980,765	5,506,086	96,044,098					
02. PWD Rural area	3,067,679	-	19,737	966,528	8,713,458	2,456,041	3,286,840	1,151,943	347,988	3,788,761	1,269,873	33,029,666					
03. Warton	1,557,101	1,416,648	-	62,367	3,653,780	3,628,827	6,531,957	217,296	-	103,739	6,472,287	2,450,418	9,128,146	34,890,354			
04. Blackpool-Coast	20,789,635	10,298,446	2,596,090	-	10,741,843	351,755	-	2,243,503	3,516,345	669,843	-	2,461,768	-	674,924	-	6,368,507	36,511,745
05. North Lancashire	7,920,871	2,007,286	1,996,117	-	341,077	430,694	-	255,640	128,649	172,787	-	480,169	7,390	-	576,899	11,010,009	
06. East Lancashire	6,120,530	4,150,684	5,711,543	-	2,932,207	183,178	30,612	689,187	1,013,727	677,829	-	905,694	907,648	-	-	15,647,037	
07. South Ribble	3,194,569	933,625	-	227,917	6,632,185	541,545	1,344,737	1,237,028	601,090	3,290,877	294,256	1,586,905	19,428,900	-	-	-	
08. South-West Lancashire	780,410	124,408	-	8,170	5,540,319	306,275	622,982	242,153	-	224,893	1,370,980	161,656	383,150	9,299,270	-	-	
09. South-East Lancashire/Bolton	4,338,433	3,735,512	5,033,535	-	3,150,389	210,336	-	142,715	1,766,332	1,311,090	3,346,104	-	1,348,918	900,506	-	15,579,154	
10. GB north	1,823,848	1,238,041	1,774,299	-	1,214,340	44,126	-	393,947	142,112	312,879	-	486,007	-	-	113,522	3,127,489	
11. GB south	3,913,057	5,539,510	6,420,180	-	10,909,252	23,718	415,499	706,008	231,285	360,757	-	1,600,068	-	-	-	5,100,694	
Grand Total	82,697,391	32,396,156	25,609,182	43,682,423	15,433,888	18,209,219	13,043,340	5,655,711	21,952,547	1,634,754	19,353,805	279,668,416					

Key

	>£2m
	£2m to £0m
	-£2m to £2m
	-£10m to -£2m
	<-£10m

Sector-to-sector Analysis - Fuel VOC Benefits

Sum of Fuel VOC benefit	Destination											
Origin	01. Preston	02. PWD Rural area	03. Warton	04. Blackpool-Coast	05. North Lancashire	06. East Lancashire	07. South Ribble	08. South-West Lancashire	09. South-East Lancashire/Bolton	10. GB north	11. GB south	Grand Total
01. Preston	1,216,937	-5,909	-90,612	-726,358	30,018	-253,897	203,962	45,587	-31,416	-420,267	-699,027	-730,982
02. PWD Rural area	359,993	-24,017	84,581	18,182	-132,283	-69,608	-154,128	-59,521	-356,585	-416,163	-1,816,637	-2,566,186
03. Warton	-16,667	113,157	-3,161	166,451	292,970	485,628	-125,032	-58,916	-863,878	-581,031	-2,982,624	-3,573,103
04. Blackpool-Coast	-774,452	78,087	147,165	668,192	100,797	66,180	539,843	3,247,789	503,966	95,932	897,253	5,570,752
05. North Lancashire	-429,050	-158,106	135,881	124,944	-6,482	82,752	1,862	15,532	43,931	-571	164,252	-25,055
06. East Lancashire	-415,597	-157,687	152,708	299,020	62,394	7,858	4,232	55,722	34,506	154,710	-124,963	72,903
07. South Ribble	115,077	-104,498	-84,730	-43,104	96,065	8,383	58,255	-4,909	125,972	4,090	-172,209	-1,608
08. South-West Lancashire	5,946	-36,613	-106,770	1,664,328	103,084	14,482	11,649	528	72,357	55,998	-111,514	1,673,475
09. South-East Lancashire/Bolton	-293,522	-438,684	-580,350	531,845	67,550	47,194	69,391	24,382	114,829	58,106	-180,660	-579,919
10. GB north	-440,241	-348,614	139,780	257,177	-7,870	71,364	-8,014	107,731	-61,365	0	-678,347	-968,399
11. GB south	-1,103,102	-1,292,384	-1,582,345	1,359,337	104,215	-71,199	-90,217	-41,211	-105,473	550,060	0	-2,272,319
Grand Total	-1,774,678	-2,375,268	-1,787,853	4,320,014	710,458	389,137	511,803	3,332,714	-523,156	-499,136	-5,704,476	-3,400,441

Key

	>£0.2m
	£0.2m to £0m
	-£0.2m to £0.2m
	-£1m to -£0.2m
	<-£1m

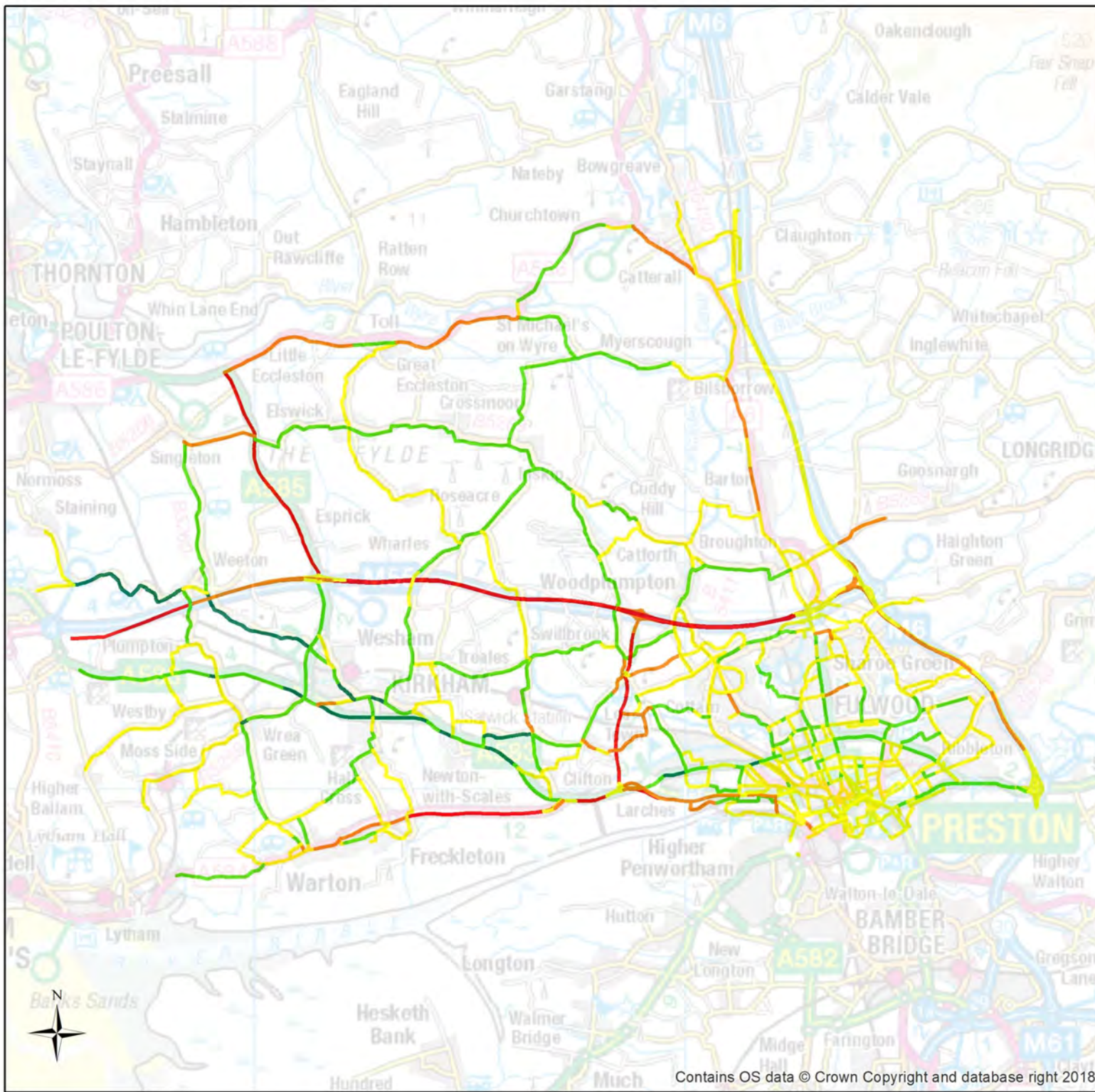
Sector-to-sector Analysis - Non-Fuel VOC Benefits

Sum of Non-fuel VOC benefit	Destination											Grand Total
Origin	01. Preston	02. PWD Rural area	03. Warton	04. Blackpool-Coast	05. North Lancashire	06. East Lancashire	07. South Ribble	08. South-West Lancashire	09. South-East Lancashire/Bolton	10. GB north	11. GB south	Grand Total
01. Preston	235,616	-186,375	-150,550	-3,519,158	-668,400	-624,943	119,772	149,438	-314,086	-42,319	-456,903	-5,457,908
02. PWD Rural area	124,322	46,913	47,039	-643,890	-315,694	-451,840	-168,955	-22,670	-620,806	-151,024	-796,402	-2,953,007
03. Warton	30,096	-2,716	49,886	273,231	-287,764	-549,155	-48,880	82,969	-1,402,596	-123,460	-1,593,807	-3,572,196
04. Blackpool-Coast	-3,577,556	-1,196,711	87,670	662,054	470,491	639,179	9,678	2,065,556	811,660	434,193	1,759,950	2,166,164
05. North Lancashire	-1,201,538	-284,454	-52,895	297,143	127,439	212,333	11,951	40,405	240,198	78,841	287,939	-242,638
06. East Lancashire	-882,987	-657,958	-402,007	774,763	197,595	213,904	-40,600	-47,620	131,953	421,280	134,334	-157,343
07. South Ribble	-29,493	-160,395	38,953	-1,006,326	17,894	-18,253	37,700	25,855	-43,451	147,740	67,700	-922,076
08. South-West Lancashire	-25,692	-14,502	-12,474	-6,881	65,758	9,128	29,419	171,999	137,677	238,095	451,730	1,044,257
09. South-East Lancashire/Bolton	-576,168	-711,451	-1,329,959	938,367	167,149	184,263	-64,530	-60,837	47,562	364,516	67,263	-973,825
10. GB north	-210,626	-167,385	-65,449	136,184	16,571	179,147	3	32,474	173,134	49,139	121,662	264,854
11. GB south	-858,688	-970,218	-1,984,961	1,466,605	71,763	45,454	-106,657	-89,477	95,119	230,393	368,290	-1,732,377
Grand Total	-6,972,714	-4,305,252	-3,774,747	-627,908	-137,198	-160,783	-221,099	2,348,092	-743,636	1,647,394	411,756	-12,536,095

Key

	>£0.2m
	£0.2m to £0m
	-£0.2m to £0.2m
	-£1m to -£0.2m
	<-£1m

Appendix I. Accident Benefits Plot



Legend

Accident benefits or disbenefits per link

- < -£500
- -£500 to -£50
- -£50 to £50
- £50 to £500
- > £500

0	Dec 18		SR	SM	SM	
Rev	Date	Purpose of revision	Drawn	Check	Review	Appr.

1 City Walk, Leeds, West Yorkshire, LS11 9DX
Tel: +44 (0)113 242 6771 Fax: +44 (0)113 1389
www.jacobs.com

Client	
Project	Preston Western Distributor FBC
Drawing Title	Economic Appraisal Report Appendix I. Accident Benefits Plots
Contains public sector information licensed under the Open Government Licence v2.0 Contains Ordnance Survey data © Crown copyright and database right 2018	
Drawing Status	DRAFT
Scale	NOT TO SCALE DO NOT SCALE
Jacobs No.	B2237517
Client No.	
Drawing Number	B2237517-686/03-APPENDIX_I
	Rev 0

This drawing is not to be used in whole or part other than for the intended purpose and project as defined on this drawing. Refer to the contract for full terms and conditions.